

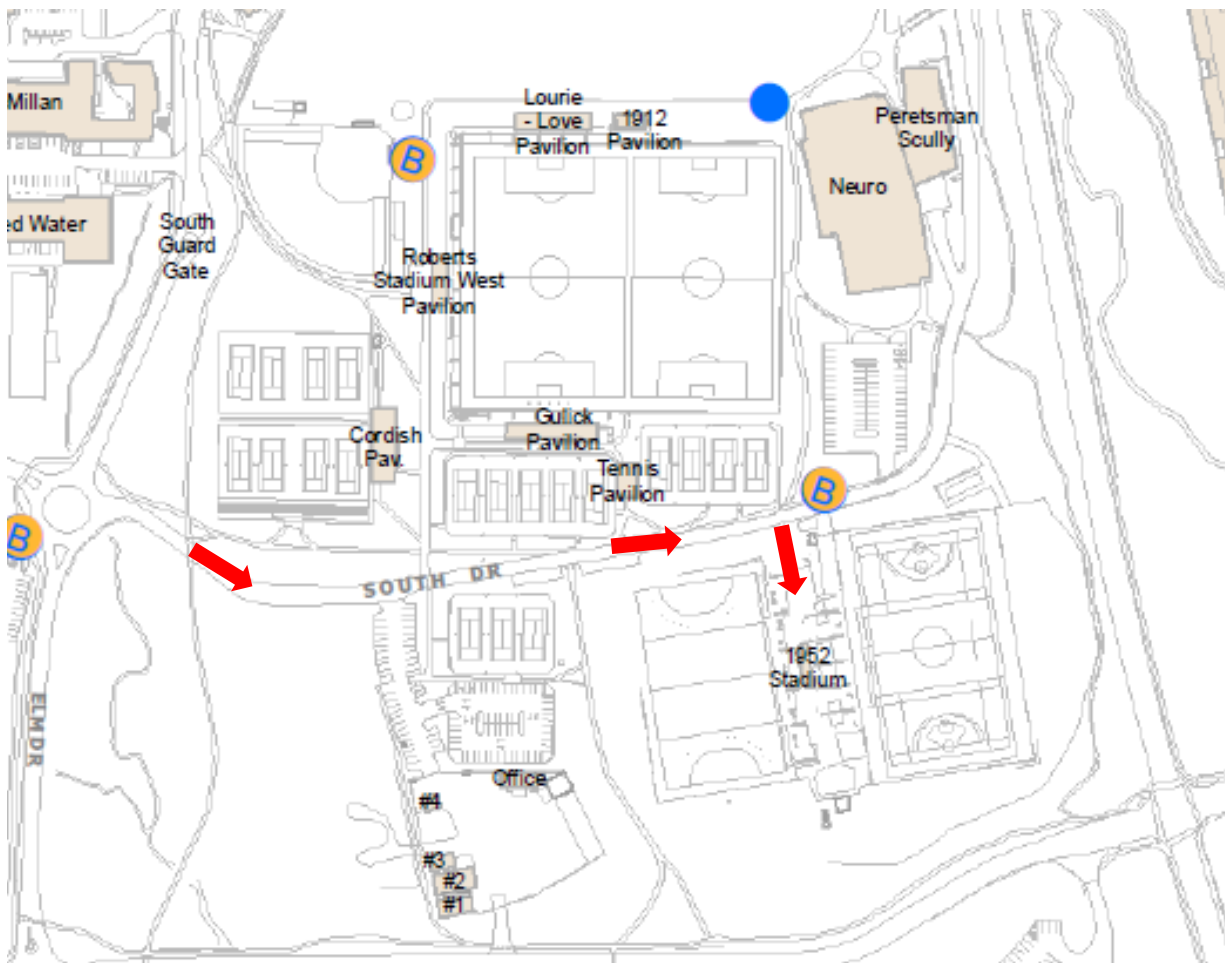
BEDFORD FIELD AT CLASS OF 1952 STADIUM – FIELD HOCKEY

GPS COORDINATES: 40.341049, -74.652465

ACCESS: By reservation through Sport Club office and Manager of Intercollegiate Programming

VENUE DIRECTIONS: To access Bedford Field, take Elm Drive. At the traffic circle take the first right onto South Drive. 1952 Stadium is located on the right.

MAP:



VENUE ENTRANCE: After parking on South Drive, proceed through sliding gates located at the north west and south west corners of the field. Gurney will fit through gates, but vehicle will not.

EMERGENCY PERSONNEL: Sport Club CPR/First Aid/AED certified members may be on site to provide care. Contact Public Safety EMT and Public Safety Officers for assistance with any emergencies **(609)-258-3333**.

EMERGENCY COMMUNICATION: Sport Club leadership and CPR/First Aid certified members, as well as athletics staff may carry a cell phone for emergency use. As a backup, a blue light phone is located outside the stadium on South Drive.

EMERGENCY EQUIPMENT: Sport Club teams may have access to a first aid kit. At all other times an AED is available by contacting Public Safety.

ROLE OF FIRST RESPONDERS:

1. Ensure scene is safe
2. Provide immediate care to injured athlete
3. Designate an individual to contact Public Safety at **609-258-3333** (using cell phone)
 - If cell phone is not available, caller can dial 911 from an on-campus phone or a blue light phone
 - Caller will provide the following information:
 - *Name, address, telephone number of the caller*
 - *Number of individuals injured*
 - *Condition of injured individual(s)*
 - *First aid treatment initiated by first responder*
 - *Specific directions (see below) to the facility and the injured person*
 - *Other information as requested by dispatcher*
 - *Do not hang up until instructed to by dispatcher*
 - Public Safety will contact EMS
4. Retrieve emergency equipment
5. Assist EMS to scene
 - Designate an individual to meet ambulance at entrance gate.
6. Crowd control
 - Designate an individual to move the uninjured away from the scene
7. Follow up
 - Follow post-incident procedures




STORM SAFETY LOCATION:

- **Participant/staff:** Nearest building to use as a shelter is the Neuroscience building, or Ichan Lab.
- **Spectator:** Spectators should find shelter in their vehicles.

LAST REVISED: 3/2017

PLANNED REVIEW: 3/2018

LEGEND

SYMBOL	MEANING
	Emergency vehicle access
	Blue Light emergency phone
	Lightning shelter

The above symbols will be used consistently throughout all plans. Additional information may be indicated in conjunction with the symbols on venue specific Injury in Sport Emergency Response Plans.