

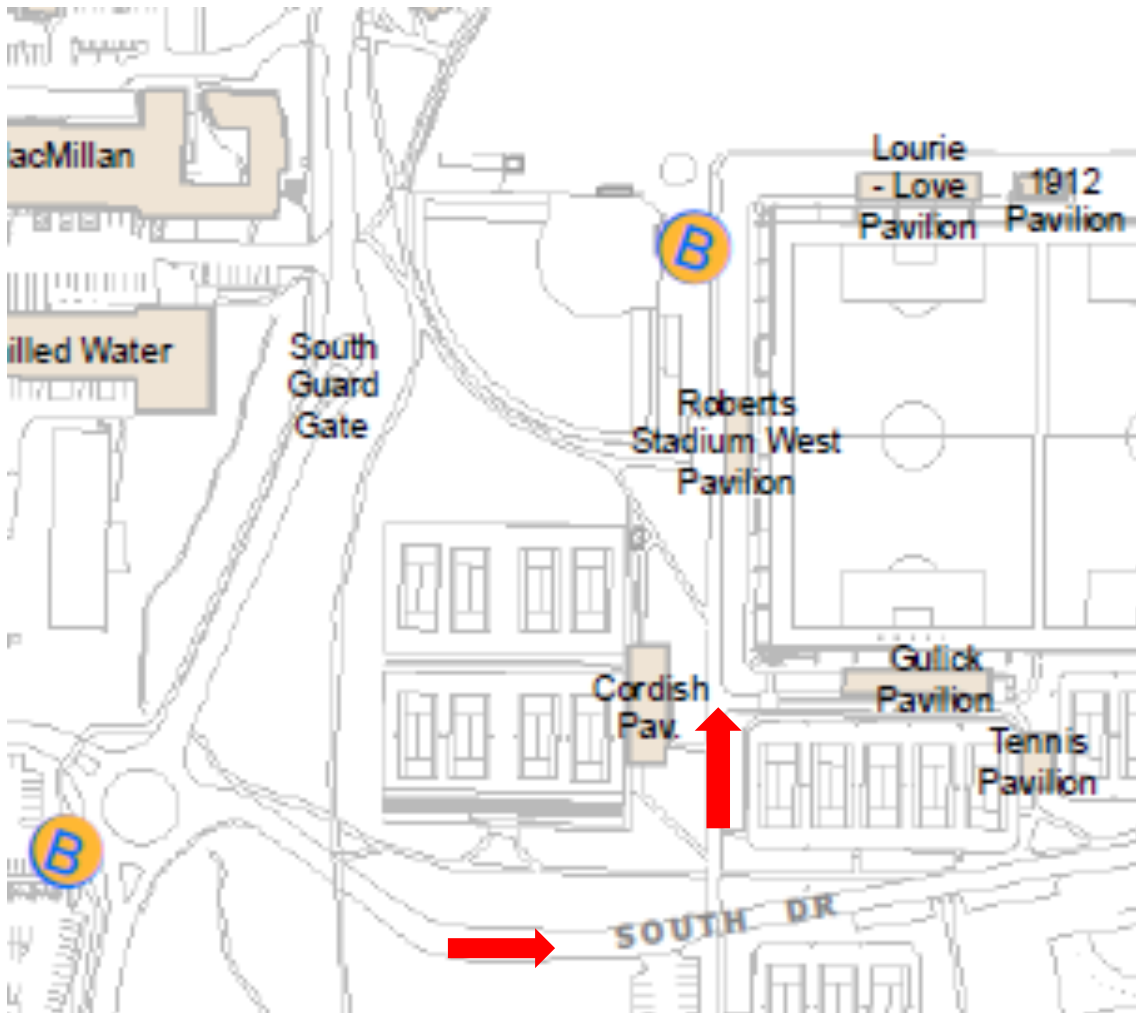
## LENZ TENNIS CENTER—PAGODA COURTS

---

**GPS COORDINATES:** 40.341253, -74.654846

**VENUE DIRECTIONS:** To access Tennis Courts, take Elm Drive. At the traffic circle take the first right onto South Drive. Turn left on to walkway between Lenz Tennis Center and public tennis courts.

**MAP:**



**EMERGENCY PERSONNEL:** Sport Club CPR/First Aid/AED certified members may be on site to provide care. Contact Public Safety EMT and Public Safety Officers for assistance with any emergencies **(609)-258-3333**.

**EMERGENCY COMMUNICATION:** Sport Club leadership and CPR/First Aid certified members, as well as athletics staff may carry a cell phone for emergency use. As a backup a blue light phone is located north of Lenz Tennis Center at end of walkway near 1895 Softball Field.

**EMERGENCY EQUIPMENT:** Sport Club teams may have access to a first aid kit. The closest permanent AED is located in Baker Rink. An AED is also available by contacting Public Safety.

## **ROLE OF FIRST RESPONDERS:**

1. Ensure scene is safe
2. Provide immediate care to injured athlete
3. Designate an individual to contact Public Safety at **609-258-3333** (using cell phone)
  - If cell phone is not available, caller can dial 911 from an on-campus phone or a blue light phone
  - Caller will provide the following information:
    - *Name, address, telephone number of the caller*
    - *Number of individuals injured*
    - *Condition of injured individual(s)*
    - *First aid treatment initiated by first responder*
    - *Specific directions (see below) to the facility and the injured person*
    - *Other information as requested by dispatcher*
    - *Do not hang up until instructed to by dispatcher*
  - Public Safety will contact EMS
4. Retrieve emergency equipment
5. Assist EMS to scene
  - Designate an individual to meet ambulance at entrance to paved path leading to Lenz off of South Drive.
6. Crowd control
  - Designate an individual to move the uninjured away from the scene
7. Follow up
  - Follow post-incident procedures

## **STORM SAFETY LOCATION:**



- **Participant/staff:** Nearest building to use as a shelter is the Neuroscience building, or Ichan Lab.
- **Spectator:** Spectators should find shelter in their vehicles.

**LAST REVISED:** 3/2017

**PLANNED REVIEW:** 3/2018

## LEGEND

---

SYMBOL	MEANING
	Emergency vehicle access
	Blue Light emergency phone
	Lightning shelter

The above symbols will be used consistently throughout all plans. Additional information may be indicated in conjunction with the symbols on venue specific Injury in Sport Emergency Response Plans.